








# Recreational Boating and Depth Map North Twin Impoundment Ambajejus & Pemadumcook Lakes

This chart only shows hazards which are above USGS elevation 485 feet (7 feet below full pond); hazards below elevation 485 feet are not shown.

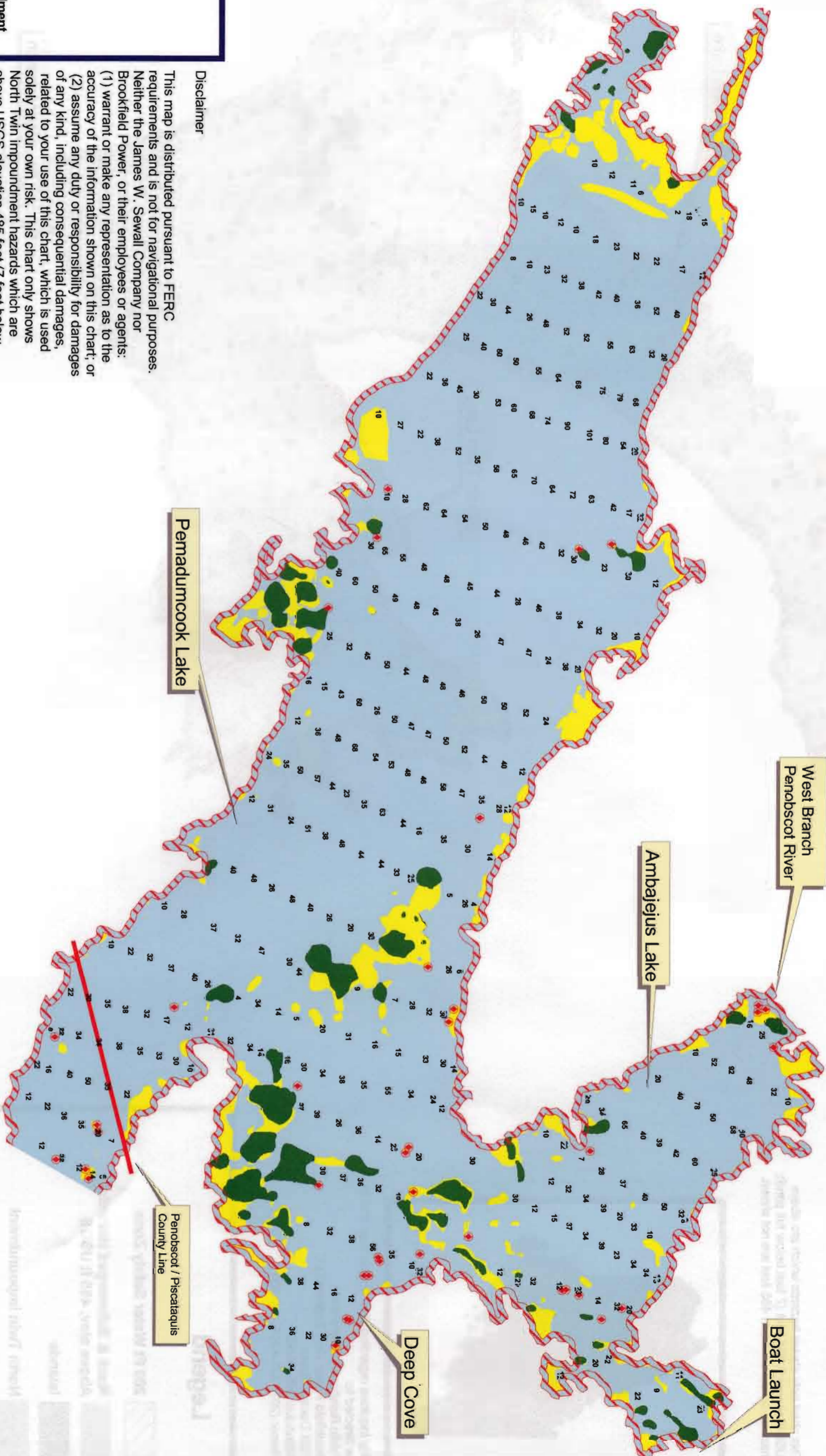


Any inquiries regarding data on this map should be directed to:  
Public Relations Department  
Brookfield Power New England LLC  
1024 Central Street  
Millinocket, ME 04462  
Phone: (207) 723-4341, ext. 100

### Legend

-  200 Ft Water Safety Zone
-  Rocks & Submerged Hazards Above elev. 485 ft USGS
-  Islands
-  Ambajejus & Pemadumcook Impoundment
-  Rocks (Above elevation 485 ft USGS)

### Depth Readings in Feet



#### Disclaimer

This map is distributed pursuant to FERC requirements and is not for navigational purposes. Neither the James W. Sewall Company nor Brookfield Power, or their employees or agents: (1) warrant or make any representation as to the accuracy of the information shown on this chart; or (2) assume any duty or responsibility for damages, related to your use of this chart, which is used solely at your own risk. This chart only shows North Twin impoundment hazards which are above USGS elevation 485 feet (7 feet below full pond); hazards below elevation 485 feet are not shown.

Data compiled from orthorectified 1" = 1000' black and white scanned images taken December 3, 1998. Depth data were acquired from the Waterways Office, Bureau of Parks and Lands, State of Maine.



# Recreational Boating and Depth Map North Twin Impoundment North & South Twin Lakes

This chart only shows hazards which are above USGS elevation 485 feet (7 feet below full pond); hazards below elevation 485 feet are not shown.

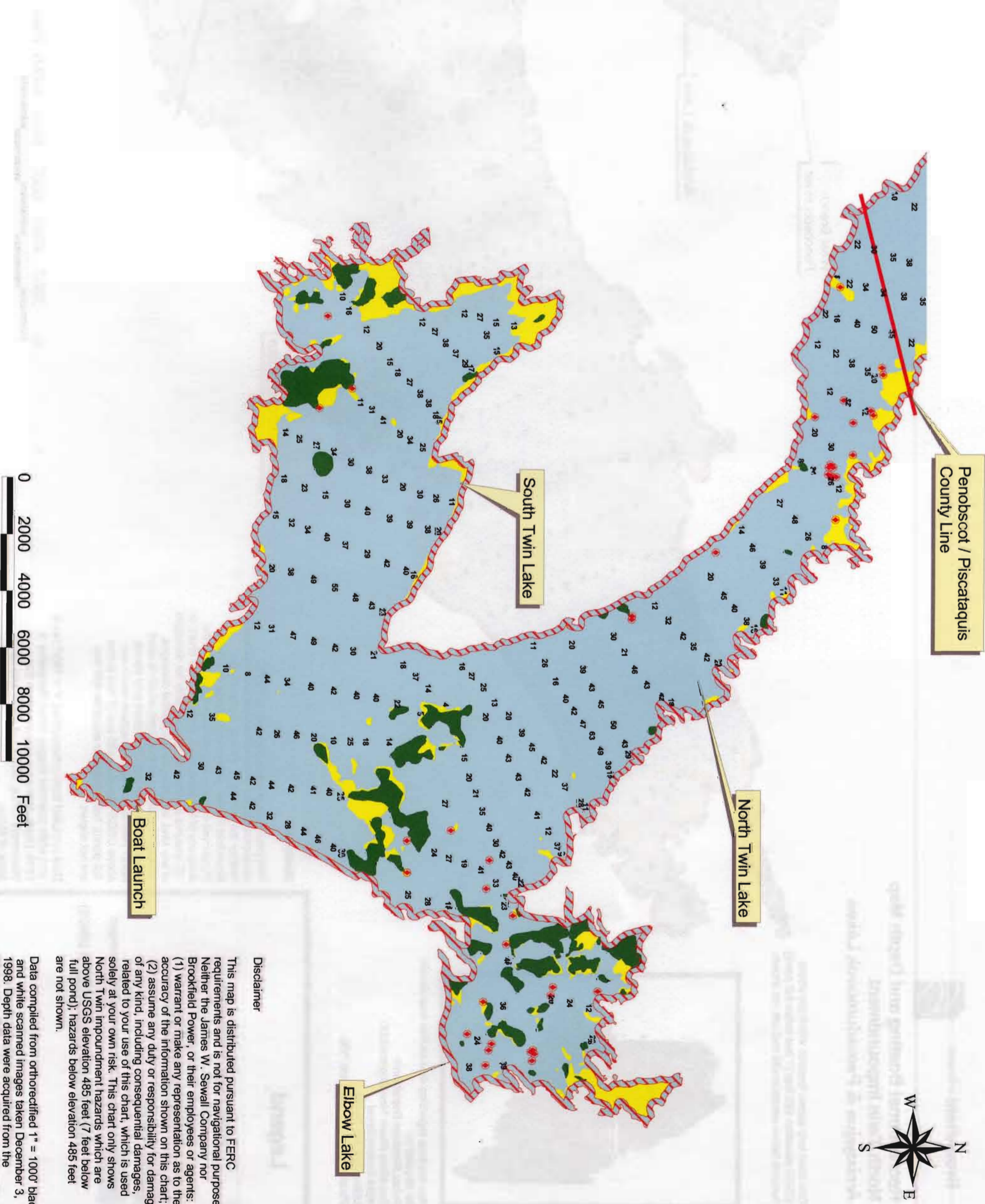


Any inquiries regarding data on this map should be directed to:  
Public Relations Department  
Brookfield Power New England LLC  
1024 Central Street  
Millinocket, ME 04462  
Phone: (207) 723-4341, ext. 100

### Legend

- 200 Ft Water Safety Zone
- Rock & Submerged Hazards Above elev. 485 ft USGS
- Islands
- North Twin Impoundment
- Rock (Above elevation 485 ft USGS)

**Depth Readings in Feet**



**Disclaimer**

This map is distributed pursuant to FERC requirements and is not for navigational purposes. Neither the James W. Sewall Company nor Brookfield Power, or their employees or agents: (1) warrant or make any representation as to the accuracy of the information shown on this chart; or (2) assume any duty or responsibility for damages of any kind, including consequential damages, related to your use of this chart, which is used solely at your own risk. This chart only shows North Twin Impoundment hazards which are above USGS elevation 485 feet (7 feet below full pond); hazards below elevation 485 feet are not shown.

Data compiled from orthorectified 1" = 1000' black and white scanned images taken December 3, 1998. Depth data were acquired from the Waterways Office, Bureau of Parks and Lands, State of Maine.